
























Legende

- | | | | | | |
|---|---------------------|---|-----------------------------|---|-----------------|
|  | Bos |  | Bruggeskeswandering (10 km) |  | Schuilhut |
|  | Privaat bos |  | Wandeling (8 km) |  | Parking |
|  | Grasland |  | Wandeling (4,8 km) |  | Horeca |
|  | Heide |  | Wandeling (4,5 km) |  | Wandelknooppunt |
|  | Bebouwing en tuinen |  | Wandeling (2,8 km) |  | Fietsknooppunt |
|  | Water |  | Wandeling (2,6 km) |  | Kapel |
|  | Gemeentegrens |  | Hondenzone |  | Windmolen |
|  | Domeingrens |  | Infobord | | |

